

Ecus Ltd

Report to: EQUANS

Report Title: North Lane, Huntingdon, York –
Archaeological Desk-Based Assessment

Version: V0.1
Issue Date: February 2023
Report Ref: 20611

Originated By: [REDACTED] Date: 14.02.2023
Thomas Linington
Senior Heritage Consultant

Reviewed By: [REDACTED]

Tony Hanna
Head of Heritage
Consultancy Date: 16.02.2023

Approved By: [REDACTED]

Tony Hanna
Head of Heritage
Consultancy Date: 16.02.0023

Prepared by:
Brook Holt, 3 Blackburn Road, Sheffield, S61 2DW
01142 669 292

Version	Author	Description	Date
V0.1	TDL	Draft 1	14.02.2023
V0.2	TH	QA1	16.02.2023
V1.0	TH	Approve and Issue	16.02.2023
V2.0		Update following Client Review Approve and Issue	

The report and the site assessments carried out by Ecus on behalf of the client in accordance with the agreed terms of contract and/or written agreement form the agreed Services. The Services were performed by Ecus with the skill and care ordinarily exercised by a reasonable Environmental Consultant at the time the Services were performed. Further, and in particular, the Services were performed by Ecus taking into account the limits of the scope of works required by the client, the time scale involved and the resources, including financial and manpower resources, agreed between Ecus and the client.

Other than that expressly contained in the paragraph above, Ecus provides no other representation or warranty whether express or implied, in relation to the services.

This report is produced exclusively for the purposes of the client. Ecus is not aware of any interest of or reliance by any party other than the client in or on the services. Unless expressly provided in writing, Ecus does not authorise, consent or condone any party other than the client relying upon the services provided. Any reliance on the services or any part of the services by any party other than the client is made wholly at that party's own and sole risk and Ecus disclaims any liability to such parties.

This report is based on site conditions, regulatory or other legal provisions, technology or economic conditions at the time of the Service provision. These conditions can change with time and reliance on the findings of the Services under changing conditions should be reviewed.

Ecus accepts no responsibility for the accuracy of third party data used in this report.

Contents

EXECUTIVE SUMMARY	V
1. INTRODUCTION	1
1.1 PROJECT BACKGROUND	1
1.2 THE SITE	1
1.3 AIMS AND OBJECTIVES	1
1.4 REGULATORY AND POLICY CONTEXT	2
2. METHODOLOGY	3
2.1 STANDARDS.....	3
2.2 SCOPE OF ASSESSMENT.....	3
2.3 ASSESSMENT OF SIGNIFICANCE	5
3. HISTORIC ENVIRONMENT BASELINE	8
3.1 INTRODUCTION	8
3.2 TOPOGRAPHY AND GEOLOGY	8
3.3 SUMMARY OF PREVIOUS ARCHAEOLOGICAL INVESTIGATIONS	9
3.4 HISTORIC AND ARCHAEOLOGICAL BASELINE	9
3.5 SITE MAP REGRESSION.....	10
3.6 AERIAL IMAGERY.....	11
3.7 SUMMARY OF PREVIOUS IMPACTS.....	11
3.8 SUMMARY OF KNOWN AND POTENTIAL HERITAGE CONSTRAINTS	11
4. STATEMENT OF IMPACT	12
4.1 INTRODUCTION	12
5. CONCLUSION	13
6. REFERENCES	14
6.1 CARTOGRAPHIC SOURCES.....	15
FIGURES	16
APPENDIX 1: REGULATORY AND POLICY CONTEXT	17
INTRODUCTION.....	17
ANCIENT MONUMENTS AND ARCHAEOLOGICAL AREAS ACT 1979	17
NATIONAL PLANNING POLICY FRAMEWORK	17
LOCAL PLAN	18
APPENDIX 2: GAZETTEERS	19
APPENDIX 3: ORDNANCE SURVEY MAPPING	24

TABLES

Table 1. Criteria for determining the significance of heritage assets	7
Table 2: Listed Buildings	19
Table 3. YHER Monument Data Records	19
Table 4. NYHER Event Data Records	22

PLATES

Plate 1: View across the Site looking northeast	1
Plate 2: Wooden shed within the Site	8

FIGURES

Figure 1: Site Location	
Figure 2: Monuments recorded by City of York HER	
Figure 3: Listed Buildings recorded by Historic England	
Figure 4: Ride and Furrow recorded by City of York HER	
Figure 5: LiDAR Data recorded by the Environment Agency	
Figure 6: Events recorded by City of York HER	

Executive Summary

Ecus Ltd was commissioned by EQUANS in February 2023 to prepare an archaeological desk-based assessment (ADBA) for a forthcoming planning application for a retirement village on land north of North Lane, Huntingdon, York.

The Site is considered to have low potential for archaeological remains of prehistoric to Romano-British date, and moderate to high potential for archaeological remains of medieval and post-medieval agricultural activity of negligible to low heritage significance.

The archaeological resource is not considered a constraint to the proposed development, and a geophysical survey has already been undertaken which has identified no remains of archaeological significance within the Site.

Consequently, no further pre-determination archaeological investigations are considered necessary to meet the requirements of the client under paragraph 194 of the NPPF.

1. Introduction

1.1 Project Background

1.1.1 Ecus Ltd was commissioned by EQUANS in February 2023 to prepare an archaeology desk based assessment (ADBA) to inform a development comprising a 35 units retirement village on land north of North Lane, Huntingdon, York (hereafter the Site). The Site is centered on National Grid Co-ordinate 462237, 456335 (Figure 1).

1.2 The Site

1.2.1 The Site was located on the eastern edge of Huntingdon. It was bound by North Lane to the south, existing residential areas to the west and wet grassland field parcels to the north and east. Cultivated and pastoral land dominates the wider area around Huntingdon.



Plate 1: View across the Site looking northeast

1.2.2 Initial proposals for the Site comprise a 39-unit residential development and associated infrastructure.

1.3 Aims and Objectives

1.3.1 The purpose of this ADBA is to determine, as far as is reasonably possible from existing records and observations, an understanding of the buried archaeological resource within and surrounding the Site in order to formulate:

An assessment of the potential for buried archaeological remains to survive within the Site;

An assessment of significance of the known or predicted buried archaeological remains considering their heritage interest.

1.3.2 This assessment has been commissioned to focus solely on determining the potential direct impacts of the proposals on buried archaeological remains. No archaeological fieldwork comprising non-intrusive (geophysical survey etc.) or intrusive (evaluation, excavation etc.) has been undertaken to inform this ADBA.

1.4 Regulatory and Policy Context

1.4.1 There is national legislation and guidance relating to the protection of, and development on, or near, important archaeological sites or historical buildings within planning regulations as defined under the provisions of the Town and Country Planning Act 1990. In addition, local authorities are responsible for the protection of the historic environment within the planning system. Further detail of the relevant, legislation, policy and guidance is provided in Appendix 1.

2. Methodology

2.1 Standards

2.1.1 This assessment is undertaken in accordance with:

Historic England's Historic Environment Good Practice Advice (GPA) in Planning Notes:

- *The Historic Environment in Local Plans* (2015a);
- *Managing Significance in Decision-Taking in the Historic Environment* (2015b); and
- *The Setting of Heritage Assets* (2017a).

Historic England's *Understanding Place – Historic Area Assessments* (2017b);

Historic England's Advice Notes:

- 12: *Statements of Heritage Significance: Analysing Significance in Heritage* (2019a);
- 7 (Second Edition): *Local Heritage Listing: Identifying and Conserving Local Heritage* (2021).

Historic Environment (revised July 2019), published by the Ministry Housing, Communities and Local Government (MHCLG), providing advice on enhancing and conserving the historic environment;

The Chartered Institute for Archaeologists' *Code of Conduct* (ClfA 2019); and

The Chartered Institute for Archaeologists' *Standard and Guidance for Historic Environment Desk-Based Assessment* (2020).

2.2 Scope of Assessment

2.2.1 The initial step of the ADBA process is the identification of heritage assets likely to be affected by the proposals due to their presence within the Site. This is informed through a desk-based study and site visit.

2.2.2 The following sources were consulted to inform the presence of heritage assets within the study area, and to form a baseline for the assessment of their significance:

National heritage datasets including the National Heritage List for England (NHLE). Where discussed designated heritage assets are referred to by their NHLE reference;

The York Historic Environment Record (YHER), which is a database of all recorded archaeological sites, findspots, and archaeological events within the city;

Aerial photography available online at Britain from Above, Cambridgeshire Aerial Photographic collection online, Historic England's Aerial Photo Explorer, and the National Collection of Aerial Photography (NCAP);

British Geological Survey (BGS) for geological information;

Historic England's online archive search;

Historic England's Aerial Archaeology Mapping Explorer;

Environment Agency LiDAR imagery;

Historic mapping available online; OS Historic Mapping

Google Earth imagery;

Relevant primary and secondary sources including published and unpublished archaeological reports; and

Site visit undertaken in February 2023.

2.2.3 A bibliography of documentary, archive, and cartographic sources consulted is included in the References section of this report.

YHER Data

2.2.4 The spatial scope of this ADBA was defined by a 1 km study area.

2.2.5 All spatial data held by the YHER for the study area was requested, assessed, and analysed as part of this assessment. Whilst all data obtained from the YHER was reviewed as part of this assessment, not all data records are reproduced.

2.2.6 The YHER event data records discussed within this report are referenced by their YHER ID.

2.2.7 All NYHER monument data records reproduced on Figure 3 has been assigned an ID number which is present on the figures and appears in the text.

Limitations

2.2.8 This report is compiled using secondary information derived from a variety of sources, only some have been directly examined. The assumption is made that this data as well as that derived from other secondary sources, is reasonably accurate. In addition, the records held by the YHER represents a record of a wide range of information derived from historical sources and previous archaeological discoveries and does not preclude the subsequent discovery of further elements of the historic environment that are, at present, unknown.

2.2.9 Archival material relating to the Site and study area was not consulted in person at the York

Records Office. A review of the online catalogue did not reveal any further information, to that which could be obtained online or would further inform our understanding of the Site and its historic development, which would require an in-person visit. Whilst there may be other material held in private collections, local repositories and the National Archives, it was not possible to view these as part of the assessment. All Ordnance Survey (OS) mapping obtained as part of the assessment is provided in Appendix 3.

2.2.10 Historic England's Archives were not visited as part of this assessment for either documentary material or aerial photographs. The online aerial photo explorer was utilised for the purpose of this assessment although material was not reproduced due to copyright.

2.2.11 Aerial photography, where available online, was utilised to fully understand the historic development.

2.2.12 Although the Defence of Britain Archives was consulted as part of this assessment, no data records were recorded within the Site or study area.

2.2.13 The Historic England Aerial Archaeology Mapping Explorer was consulted as part of this review, and the results showed the northern part of the Site overlapping with a polygon recording medieval ridge and furrow, as this is also recorded on the YHER it is not separately discussed.

2.2.14 LiDAR data was reviewed for the purpose of this ADBA, where it existed within the study area. Whilst this contributed to our understanding of previous impacts, no archaeological features were identified in the Site. It is not discussed further in this ADBA.

2.2.15 A site visit was undertaken as part of this assessment to identify any potential areas of archaeological or historical interest.

2.3 Assessment of Significance

2.3.1 The National Planning Policy Framework (NPPF 2021) recommends that, in determining applications, local planning authorities should require applicants to describe the significance of any heritage assets affected, including any contribution made by their setting (NPPF, 194).

2.3.2 The significance of heritage assets is defined in terms of their value to this and future generations because of their heritage interest, deriving not only from their physical presence, but also from their setting. This interest may be archaeological, architectural, artistic or historic (NPPF):

Archaeological interest: As defined in the Glossary to the National Planning Policy Framework, there will be archaeological interest in a heritage asset if it holds, or potentially holds, evidence of past human activity worthy of expert investigation at some point.

Architectural and artistic interest: These are interests in the design and general aesthetics of a place. They can arise from conscious design or fortuitously from the way the heritage asset has evolved. More specifically, architectural interest is an interest in the art or science of the design, construction, craftsmanship and decoration of buildings and structures of all types. Artistic interest is an interest in other human creative skill, like sculpture.

Historic interest: An interest in past lives and events (including pre-historic). Heritage assets can illustrate or be associated with them. Heritage assets with historic interest not only provide a material record of our nation's history but can also provide meaning for communities derived from their collective experience of a place and can symbolise wider values such as faith and cultural identity.

(MHCLG 2019, Paragraph: 006 Reference ID: 18a-006-20190723).

- 2.3.3 The heritage interest of an asset's physical presence is assessed in terms of attributes identified in statutory criteria, general principles for selection (DCMS 2013 and 2018), selection guides published by Historic England, and regional research agendas.
- 2.3.4 The overall significance of a heritage asset is the sum value of its interest expressed within this report on a six-point scale of Very High, High, Medium, Low, Negligible and Unknown using the criteria presented in Table 1.
- 2.3.5 Although non-designated heritage assets are not considered to be of sufficient interest to merit formal designation, they are still considered an important feature of the local built environment and thus requires consideration as part of the planning process in line with paragraph 203 of the NPPF.

Table 1. Criteria for determining the significance of heritage assets

Heritage Significance	Criteria
Very High	World Heritage Sites and the individual attributes that convey their Outstanding Universal Value, or non-designated heritage assets of demonstrable international heritage interest.
High	Scheduled Monuments, Listed Buildings (Grade I, II*, II), Conservation Areas, Registered Historic Parks and Gardens (Grade I, II*, II), Registered Battlefields, Protected Wreck Site, or non-designated heritage assets of demonstrable national importance due to their heritage interest.
Medium	Locally Listed Buildings and Landscapes, or non-designated heritage assets of demonstrable regional importance due to their heritage interest.
Low	Non-designated heritage assets of demonstrably limited heritage interest.
Negligible	Buildings, landscapes or townscape of such limited heritage significance it does not merit identification as a non-designated heritage asset. This is typically due to poor preservation, survival or restricted contextual associations.
Unknown	The significance of the heritage asset cannot be ascertained from available evidence.

3. Historic Environment Baseline

3.1 Introduction

3.1.1 The following section identifies known heritage assets that may have the potential to receive effects from the proposed development, compiled from sources listed in Section 2.

3.1.2 In accordance with Step 1 of Historic England's Good Practice Advice Note 3 (July 2017) an outline assessment of the historic and archaeological baseline was undertaken to identify the archaeological potential of the Site and assess the impact from the proposed development.

3.1.3 The following should be read in conjunction with:

Figure 2: Monuments recorded by City of York HER;

Figure 3: Designated Heritage Assets;

Figure 4: Ridge and Furrow recorded by City of York HER;

Figure 5: LiDAR data recorded by Environment Agency; and

Figure 6: Events recorded by City of York HER.

3.2 Topography and Geology

3.2.1 The Site an pastoral field, broadly level and rectangular in shape, bounded by hedgerows and at a height above Ordnance Datum (aOD) of approximately 15 m. A single wooden shed is located on the site's western boundary (Plate 2).



Plate 2: Wooden shed within the Site

- 3.2.2 The underlying geology of the Site is mapped as sandstone of the Sherwood group, a sedimentary bedrock formed between 272.3 and 237 million years ago during the Permian and Triassic periods. (British Geological Survey 2022).
- 3.2.3 Superficial deposits within the central portion of the Site consist of Sutton Sand Formation, a sedimentary superficial deposit formed between 116 thousand years ago and the present during the Quaternary period (British Geological Survey 2022).
- 3.2.4 Superficial deposits within the northern and southern portions of the Site consist of Alne Glaciolacustrine Formation clays and silts. These sedimentary superficial deposit formed between 116 and 11.8 thousand years ago during the Quaternary period (British Geological Survey 2022).

3.3 Summary of Previous Archaeological Investigations

- 3.3.1 The Site has not been subject to previous intrusive archaeological investigations. The YHER records the Site as forming part of larger desk based assessment (EYO6869) and geophysical survey (EYO5846), which were undertaken to inform an outline planning application for residential development of land south of North Lane (18/00017/OUTM).
- 3.3.2 The geophysical survey was undertaken by West Yorkshire Archaeological Services on behalf of Prospect Archaeology. No archaeological features were identified, the southern portion of the Site was masked by magnetic disturbance caused by ferrous material, and a field drain aligned northeast-southwest was identified in the northern part of the Site (WYAS 2014).
- 3.3.3 The desk-based assessment undertaken, whilst recorded on the YHER as including the Site did not in fact include the Site (Prospect Archaeology. 2017).
- 3.3.4 Similarly, in 2018 LS Archaeology undertook a watching brief of geological test pits as part of the wider planning application 18/00017/OUTM. Whilst their site outline includes our Site, no test pits were located within our Site (LS Archaeology 2015).

3.4 Historic and Archaeological Baseline

Prehistoric and Romano-British

- 3.4.1 No prehistoric activity is recorded within the study area, and similarly despite being located close to the Roman provincial capital of Eboracum (present day York) and a recorded Roman camp at south Huntingdon (approximately 1.5 km south of the Site) no remains of Romano-British date are recorded within the study area.
- 3.4.2 In total seven or eight temporary forts were recorded north of York in 19th century, although the precise location of half of them is unknown. The presence of these temporary forts attests to the

landscape north of city being occupied and used during this period, although the lack of evidence of other activity would suggest that the overall intensity of use of the area north of York during the Romano-British was low.

Early medieval to Post-Medieval

- 3.4.3 The earliest record of Huntingdon relates to its entry in the Domesday Survey of 1086. Huntingdon was recorded as a settlement of 11.4 households, including a church (Palmer and Powell-Smith 2016). The record of a church likely relates to a forerunner to the 15th century Church of All Saints (1).
- 3.4.4 During the medieval and post-medieval periods, Huntingdon was likely a small agricultural village on the outskirts of York. YHER records a total of 37 medieval and post-medieval entries within the study area, of which most are related to post-medieval houses within the historic core of Huntingdon, approximately 450 – 700m west of the Site and records of medieval ridge and furrow across the study area. A further 22 undated entries relating to undated ridge and furrow were also recorded, which are likely to be of medieval or post-medieval date. One such undated record, for example, of ridge and furrow extends into the northern portion of the Site (46).
- 3.4.5 Of note is the record of a Hospitaller Camera (or subsidiary farm/preceptory) (3) north of the church, which held considerable land around Huntingdon. As noted by John Oxley within the YHER entry for the camera, its suggested location east of the Site is incorrect, with the location north of the church far more likely.

Twentieth Century

- 3.4.6 A single 20th century entry is recorded within the study area, which relates the Huntingdon Memorial Hall (39).

Undated

- 3.4.7 Beyond the updated ridge and furrow earthworks discussed above, the YHER records two further undated features within the study area. One is Easrwick Hall (44) the other a trackway (43).

3.5 Site Map Regression

- 3.5.1 The earliest map consulted which shows the Site in any detail is the 1841 Huntingdon Tithe Map, which shows the Site extending across two east-west orientated plots, 314 and 315 and two further small plots on the Site's southern boundary, 424 and 423.
- 3.5.2 Plots 314 and 315 were both recorded as arable on the Tithe Apportionment with 423 and 423 as gardens.

3.5.3 On the 1891 25" the mile OS map, the gardens are no longer shown and have been amalgamated into the southern field. Beyond this the Site remained largely unchanged until 1909, when the two fields were amalgamated.

3.5.4 Since the amalgamation of the fields were joined in the early 20th century, the Site has not undergone any changes visible in the map record.

3.6 Aerial Imagery

Aerial Photo Explorer

3.6.1 There are no aerial photographs available on the sources outlined above which cover the Site.

Google Earth Imagery

3.6.2 Available Google Earth imagery shows the Site in use as a pasture from 2002, with a small shed on the western boundary of the Site, which stands in the same location today.

3.7 Summary of Previous Impacts

3.7.1 The Site has remained in agricultural use since at least the medieval period and it is considered that any previous impacts would be related to agricultural activity.

3.8 Summary of Known and Potential Heritage Constraints

Designated

3.8.1 The assessment undertaken above has identified no known designated archaeological remains that would be directly impacted, or their heritage significance harmed by the proposed development.

Potential

3.8.2 Based on the historic environment baseline presented above, the potential for archaeological remains is as follows:

Low potential for archaeological remains of prehistoric to Romano-British date due to the level of known activity dating to these periods within the study area and the wider landscape in general. It is considered that any remains within the Site could be considered up to medium heritage significance.

Moderate to high potential for agricultural remains dating from the medieval and post-medieval periods. Any such remains would be of low to negligible heritage significance.

4. Statement of Impact

4.1 Introduction

4.1.1 This section sets out a brief description of the scheme and provides an assessment of impact regarding historic environment constraints.

Scheme Proposal

4.1.2 The proposed design for the Site is for a retirement village.

4.1.3 Any direct physical impact to archaeological remains within the Site, if/where present, would primarily result from groundworks associated with construction. On-site activities which are likely to affect the archaeological resource could comprise the following:

pre-construction impacts associated with ground investigation works;

construction ground works, including stripping and excavation associated with the foundations of individual units;

ground reduction; and

excavation of new service trenches and drainage (including soakaways), as required.

4.1.4 The aforementioned ground works and excavations within the Site could result in the disturbance to, or loss of, any buried archaeological remains that may be present within its footprint, resulting in the total or partial loss of their significance. The extent of the impact would be dependent on the type and depth of the proposed excavations, and on the level of survival of archaeological deposits. Any adverse effects on buried archaeological resource would be permanent and therefore irreversible in nature.

4.1.5 The Site itself has been subject to a geophysical survey, and no features of archaeological significance were identified. Despite no features being identified during the geophysical survey, the potential for encountering archaeological remains associated with the agricultural land use during the medieval and post-medieval periods, cannot be fully discounted.

5. Conclusion

- 5.1.1 This assessment has utilised a range of sources, in line with industry guidance, to identify known and potential heritage assets of archaeological interest within the Site which could be affected by the proposed scheme. Any effects of this development upon the significance of the buried archaeological resource will be a material consideration in the determination of the planning application.
- 5.1.2 The Site is located within a wider prehistoric and Romano-British landscape, including evidence beyond the boundaries of the Site, although no records of such activity has been recorded within the 1km study are. Due to the presence of known heritage assets beyond the 1km study area, indicates some likelihood of encountering archaeological remains within the wider vicinity of the Site. Therefore, it is considered that there is low potential for remains dating to these periods to be present within the Site.
- 5.1.3 During the medieval and post medieval periods the Site was in agricultural use and has evidentially remained undeveloped. It is considered that the Site has moderate to high potential to contain archaeological remains associated with this activity. It is anticipated that any such remains would be considered of low to negligible heritage significance.

Recommendations

- 5.1.4 The archaeological resource is not considered a constraint to the proposed development, and a geophysical survey has already been undertaken which has identified no remains of archaeological significance within the Site.
- 5.1.5 Therefore, the information presented within this report, alongside the results of the geophysical survey, are considered sufficient to understand the potential impact of the proposal on the archaeological resource within the Site. Consequently, the requirements of the client under paragraph 194 of the NPPF, are considered fulfilled and further field evaluation is not required at this stage.

6. References

- Archaeological Services WYAS. (2014). *Land at Monks Cross, York – Geophysical Survey*.
- British Geological Survey. (2023). *Geology of Britain Viewer*. Available at: <http://mapapps.bgs.ac.uk/geologyofbritain/home.html> [Accessed 13.02.2023].
- Chartered Institute for Archaeologists (CIfA). (2019). *Code of Conduct*. Available at: <https://www.archaeologists.net/codes/cifa> [Accessed 13.02.2023].
- Chartered Institute for Archaeologists (CIfA). (2020). *Standard and Guidance for historic environment desk-based assessment*. Available at: <https://www.archaeologists.net/codes/cifa> [Accessed 13.02.2023].
- Historic England. (2015a). *Historic Environment Good Practice Advice in Planning Note 1 – The Historic Environment in Local Plans*. Available at: <https://historicengland.org.uk/advice/planning/planning-system/> [Accessed 13.02.2023].
- Historic England. (2015b). *Historic Environment Good Practice Advice in Planning Note 2 – Managing Significance in Decision-Taking in the Historic Environment*. Available at: <https://historicengland.org.uk/advice/planning/planning-system/> [Accessed 13.02.2023].
- Historic England. (2017a). *Historic Environment Good Practice Advice in Planning Note 3 – The Setting of Heritage Assets*. Available at: <https://historicengland.org.uk/advice/planning/planning-system/> [Accessed 13.02.2023].
- Historic England. (2017b). *Understanding Place: Historic Area Assessments*. Available at: <https://historicengland.org.uk/images-books/publications/understanding-place-historic-area-assessments/> [Accessed 13.02.2023].
- Historic England. (2019a). *Historic England Advice Note 12: Statements of Heritage Significance: Analysing Significance in Heritage Assets*. Available at: <https://historicengland.org.uk/advice/planning/planning-system/> [Accessed 13.02.2023].
- Historic England. (2022). *National Heritage List for England (NHLE)*. Available at: <https://historicengland.org.uk/listing/the-list/> [Accessed 13.02.2023].
- LS Archaeology. (2015). *Land North of Monk's Cross, York - Watching brief of Geotechnical test pits*.
- Ministry Housing, Communities and Local Government. (2019). *Historic Environment*. Available at <https://www.gov.uk/guidance/conserving-and-enhancing-the-historic-environment>

[Accessed 13.02.2023].

Ministry of Housing, Communities and Local Government. (2021). *National Planning Policy Framework (NPPF)*; revised July 2021.

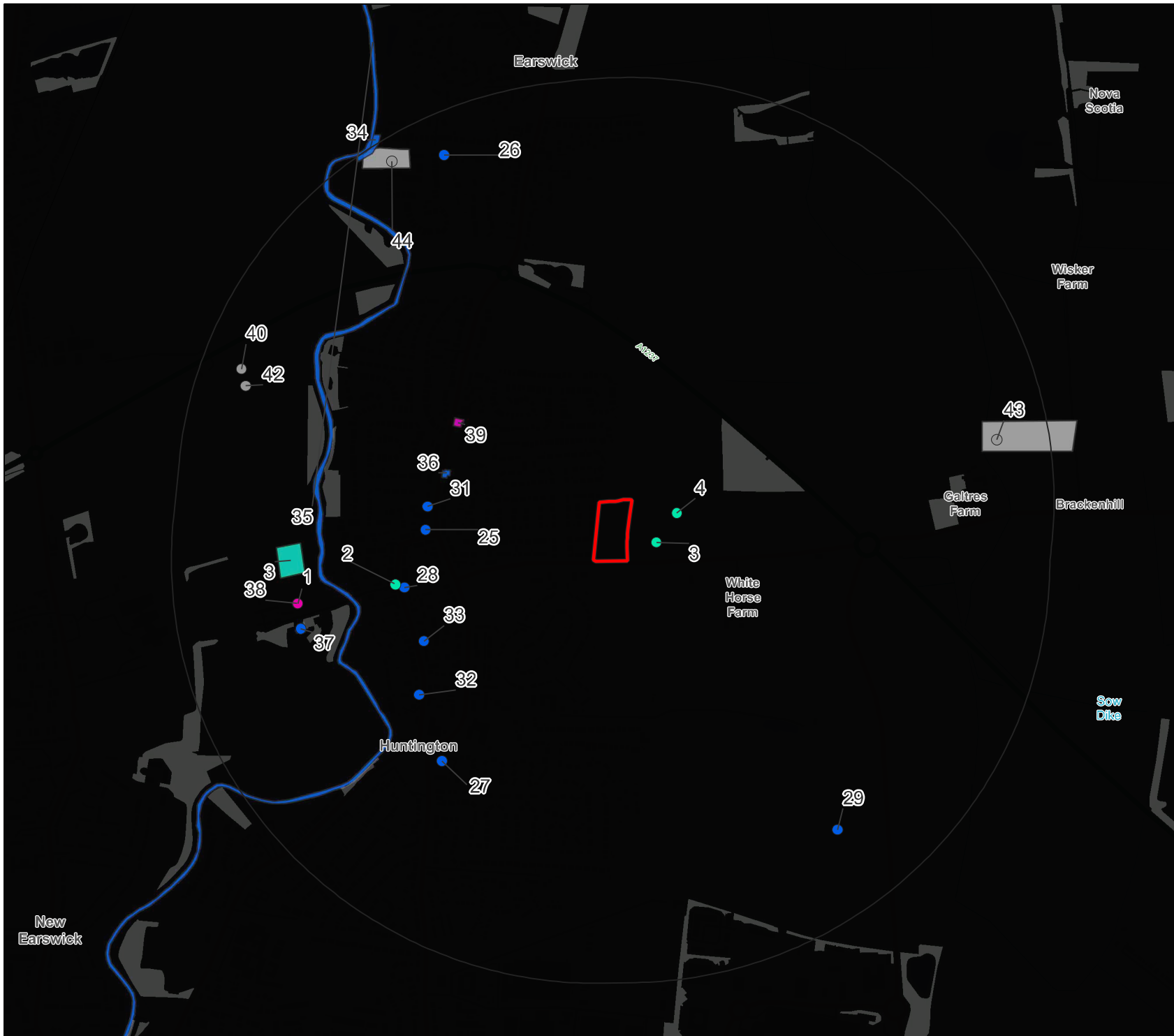
Palmer J.J.N and Powell-Smith, A. (2016). *Open Domesday*. Available at: <http://opendomesday.org>
[Accessed 30.01.2022].

Prospect Archaeology Ltd. (2017). *Land North of Monks' Cross, York - Heritage Assessment*







6.1 Cartographic Sources

All OS mapping provided in Appendix 3 was obtained from Emapsite.

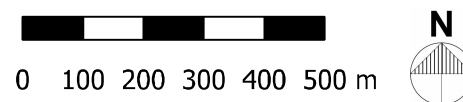
Figures



Key

- Study Area 
- Site Location 
- Monuments by period*
- Medieval 
- Post-medieval 
- Modern 
- Unknown 

City of York Historic Environment Record Data received in February 2023



Equans



Land off North Lane,
Huntington, York

Figure 2: Monuments recorded by
City of York HER



• Brook Holt • 3 Blackburn Road • Sheffield • S61 2DW
• tel: 0114 266 9292 • www.ecusltd.co.uk



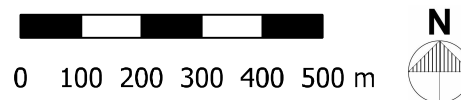
Key

- Study Area 
- Site Location 

Listed Buildings

- Grade II* Listed Building 
- Grade II Listed Building 

Listed Buildings Data received in February 2023



Equans

Land off North Lane,
Huntington, York

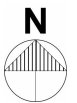

Figure 3: Listed Buildings recorded by Historic England

• Brook Holt • 3 Blackburn Road • Sheffield • S61 2DW
• tel: 0114 266 9292 • www.ecusltd.co.uk

Key

- Study Area □
- Site Location □
- Ridge and Furrow by period*
- Medieval ■
- Undated □
- Furrow direction —

City of York Historic Environment Record Data received in February 2023



Equans


Land off North Lane,
Huntington, York

Figure 4: Ridge and furrow recorded by City of York HER

• Brook Holt • 3 Blackburn Road • Sheffield • S61 2DW
• tel: 0114 266 9292 • www.ecusltd.co.uk



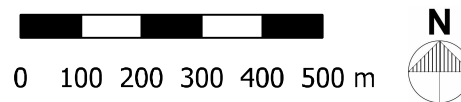
Key

Site Location 

LiDAR (m above sea level)



Environment Agency LiDAR Data received in February 2023

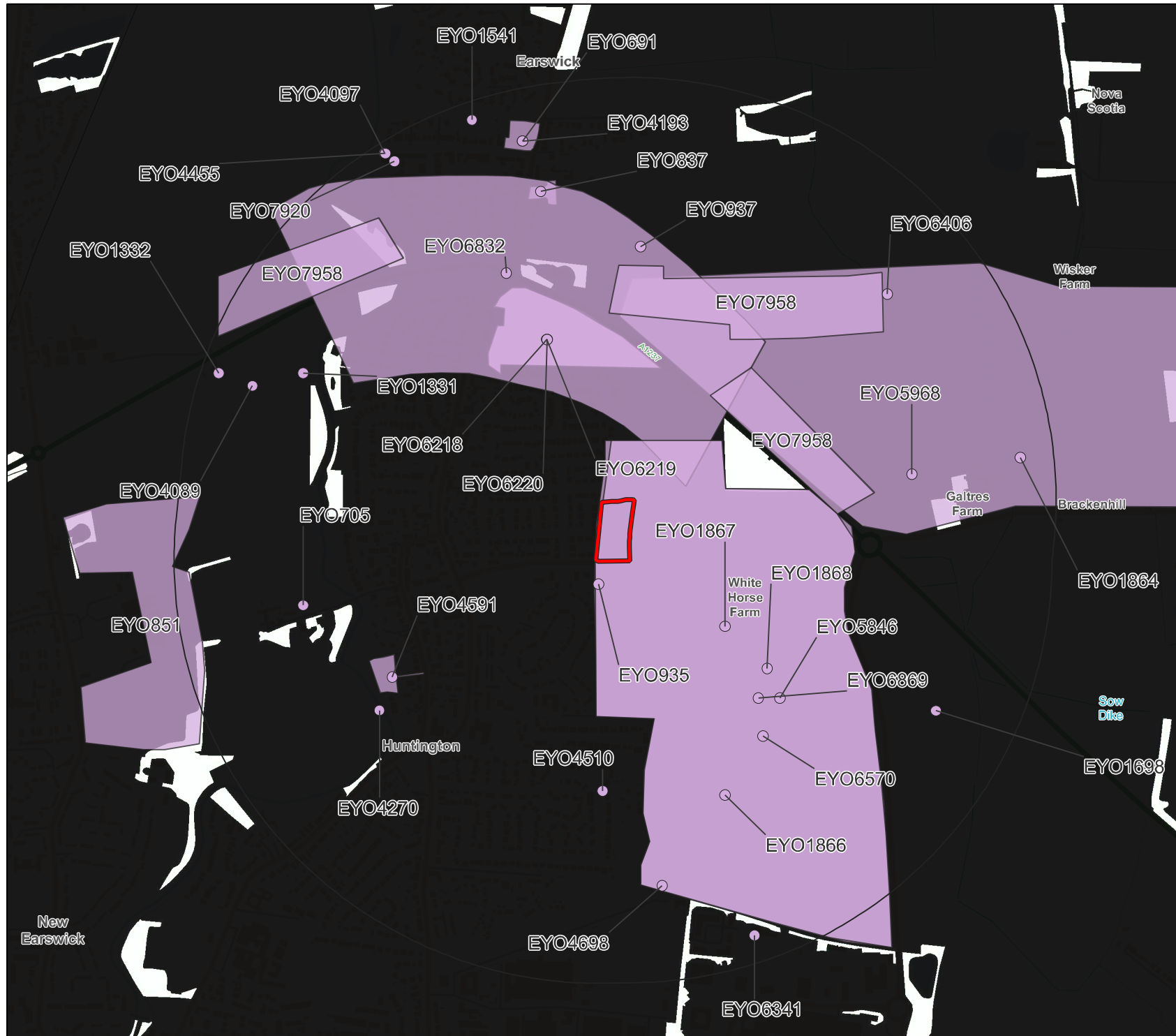


Equans





Land off North Lane,
Huntington, York

Figure 5: LiDAR data recorded by
Environment Agency

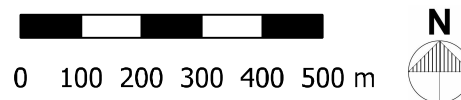
• Brook Holt • 3 Blackburn Road • Sheffield • S61 2DW
• tel: 0114 266 9292 • www.ecusltd.co.uk



Key

- Study Area 
- Site Location 
- Event Point 
- Event Area 

City of York Historic Environment Record Data received in February 2023



Equans

Land off North Lane,
Huntington, York

Figure 6: Events recorded by City of York HER

• Brook Holt • 3 Blackburn Road • Sheffield • S61 2DW
• tel: 0114 266 9292 • www.ecusltd.co.uk

Appendix 1: Regulatory and Policy Context

Introduction

There is national legislation and guidance relating to the protection of, and development on, or near, important archaeological sites or historical buildings within planning regulations as defined under the provisions of the Town and Country Planning Act 1990. In addition, local authorities are responsible for the protection of the historic environment within the planning system. The following policies are considered to be of relevance to the Site and the proposed redevelopment.

Ancient Monuments and Archaeological Areas Act 1979

Scheduled Monuments and Areas of Archaeological Interest are afforded statutory protection under the Ancient Monuments and Archaeological Areas Act 1979 (as Amended) and the consent of the Secretary of State (Department for Digital, Culture, Media and Sport), as advised by Historic England, is required for any works.

National Planning Policy Framework

Section 16 of the National Planning Policy Framework (NPPF) sets out the Government's current planning policy in relation to conserving and enhancing the historic environment. The key requirements are summarised below.

Applicants are required to provide proportionate information on the significance of designated and non-designated heritage assets affected by the proposals and an impact assessment of the proposed development on that significance. This should be in the form of a desk-based assessment and, where necessary, a field evaluation (NPPF, 194).

LPAs are required to take into account the desirability of sustaining and enhancing the significance of heritage assets and putting them to viable uses consistent with their conservation; the wider social, cultural, economic and environmental benefits that conservation of the historic environment can bring; the desirability of new development making a positive contribution to local character and distinctiveness; and opportunities to draw on the contribution made by the historic environment to the character of a place (NPPF, 190/197).

In determining planning applications, great weight should be given to the conservation of designated heritage assets - World Heritage Sites, Scheduled Monuments, Listed Buildings, Protected Wreck Sites, Registered Parks and Gardens, Registered Battlefields or Conservation Areas designated under the relevant legislation (NPPF, 199/200).

In weighing applications that affect directly or indirectly the significance of a non-designated heritage asset, a balanced judgement will be required having regard to the scale of any harm or

loss and the significance of the heritage asset (NPPF, 203).

LPAs should require developers to record and advance understanding of the significance of any heritage assets to be lost (wholly or in part) in a manner proportionate to their significance and the impact, and to make this evidence publicly accessible and any archives deposited with a local museum or other public depository (NPPF, 205).

Local Plan

The Site lies within the administrative boundaries of City of York Council which formally adopted the 'City of York Draft Local Plan Incorporating the 4th Set of Changes in April 2005. Relevant policies of the plan relating to the proposed development comprise:

HE10: Archaeology

Planning applications for development that involves disturbance of existing ground levels on sites within York City Centre Area of Archaeological Importance will be granted provided:

- a) applicants permit a field evaluation, approved by the Council, to assess the extent and importance of any archaeological remains; and
- b) applicants can demonstrate that less than 5% of any archaeological deposits will be disturbed or destroyed;

Outside York City Centre Area of Archaeological Importance, archaeological deposits of national importance must be preserved in situ.

Where physical preservation of the deposits in situ is not possible, applicants must make provision for the professional excavation and recording of the archaeology, in accordance with a detailed scheme approved prior to development commencing.

Appendix 2: Gazetteers

Table 2: Listed Buildings

NHLE Reference	Name	Designation and Grade	Easting	Northing
1149129	THE VILLAGE CROSS	Listed Building Grade II	461725	456199
1149130	VYNER COTTAGE	Listed Building Grade II	461801	456384
1173583	3, THE OLD VILLAGE	Listed Building Grade II	461781	455938
1173601	34, THE OLD VILLAGE	Listed Building Grade II	461792	456065
1296155	71, THE OLD VILLAGE	Listed Building Grade II	461796	456329
1315970	ROSE COTTAGE	Listed Building Grade II	461840	457217
1315972	CHURCH OF ALL SAINTS	Listed Building Grade II*	461493	456154
1315973	THE RECTORY	Listed Building Grade II	461835	455781
1315974	PROSPECT HOUSE	Listed Building Grade II	461746	456192

Table 3. YHER Monument Data Records

Ecus Reference	YHER Reference	Record Type	Name	Period	Easting	Northing
1	MYO1938	BLD	Church Of All Saints Huntingdon	Medieval	461493	456154
2	MYO506	BLD	The Village Cross	Medieval	461725	456199
3	MYO4412	MON	Hospitallers Camera	Medieval	462343	456299
4	MYO5034	MON	Ridge And Furrow - Huntingdon	Medieval	462391	456368
5	MYO2932	MON	Ridge And Furrow Earswick	Medieval	461832	457388
6	MYO2934	MON	Ridge And Furrow Earswick	Medieval	461763	457094
7	MYO2935	MON	Ridge And Furrow Earswick	Medieval	461932	457094
8	MYO2936	MON	Ridge And Furrow Earswick	Medieval	462215	457109
9	MYO2936	MON	Ridge And Furrow Earswick	Medieval	462797	457192
10	MYO2937	MON	Ridge And Furrow Earswick	Medieval	462231	457372
11	MYO2999	MON	Ridge And Furrow New Earswick	Medieval	461136	455909
12	MYO3000	MON	Ridge And Furrow New Earswick	Medieval	461430	455822
13	MYO3001	MON	Ridge And Furrow New Earswick	Medieval	461385	456002
14	MYO3002	MON	Ridge And Furrow New Earswick	Medieval	461338	456179
15	MYO3003	MON	Ridge And Furrow New Earswick	Medieval	461336	456312
16	MYO3004	MON	Ridge And Furrow New Earswick	Medieval	461091	456112
17	MYO3006	MON	Ridge And Furrow New Earswick	Medieval	461088	456406

Ecus Reference	YHER Reference	Record Type	Name	Period	Easting	Northing
18	MYO3012	MON	Ridge And Furrow New Earswick	Medieval	461657	456928
19	MYO3820	MON	Ridge And Furrow Huntington	Medieval	461821	455399
20	MYO3821	MON	Ridge And Furrow Huntington	Medieval	461945	455669
21	MYO3824	MON	Ridge And Furrow Huntington	Medieval	462328	455169
22	MYO3824	MON	Ridge And Furrow Huntington	Medieval	462313	455467
23	MYO3825	MON	Ridge And Furrow Huntington	Medieval	462605	455074
24	MYO4877	MON	Haxby Ridge And Furrow	Medieval	460801	458413
25	MYO1900	BLD	71 The Old Village	Post-medieval	461796	456329
26	MYO1936	BLD	Rose Cottage	Post-medieval	461840	457217
27	MYO1939	BLD	The Rectory	Post-medieval	461835	455781
28	MYO1940	BLD	Prospect House	Post-medieval	461746	456192
29	MYO3506	MON	York To Beverley Railway, 1847	Post-medieval	462772	455618
30	MYO4299	BLD	West Huntington Hall	Post-medieval	461501	456094
31	MYO507	BLD	Vyner Cottage	Post-medieval	461801	456384
32	MYO635	BLD	3 The Old Village	Post-medieval	461781	455938
33	MYO636	BLD	34 The Old Village	Post-medieval	461792	456065
34	MYO2029	MON	Earswick Landing	Post-medieval	461665	457233
35	MYO2045	RT	Foss Navigation	Post-medieval	461733	456163
36	MYO4062	BLD	Huntington Community Centre	Post-medieval	461845	456462
37	MYO4299	BLD	West Huntington Hall	Post-medieval	461501	456095
38	MYO4257	MON	Huntington War Memorial	Modern	461493	456154
39	MYO4063	BLD	Huntington Memorial Hall	Modern	461873	456583
40	MYO149	MON	circular enclosure?	Unknown	461360	456710
41	MYO2028	BLD	Earswick Hall	Unknown	461717	457202
42	MYO397	MON	enclosure?	Unknown	461370	456670
43	MYO4313	MON	Trackway	Unknown	463149	456542
44	MYO2028	BLD	Earswick Hall	Unknown	461704	457207
45	MYO2949	MON	Ridge and Furrow Huntington	Undated	462931	456877
46	MYO2950	MON	Ridge and Furrow Huntington	Undated	462270	456644
47	MYO2951	MON	Ridge and Furrow Huntington	Undated	461747	456739
48	MYO2952	MON	Ridge and Furrow Huntington	Undated	461634	456415
49	MYO2953	MON	Ridge and Furrow Huntington	Undated	461624	456247
50	MYO2954	MON	Ridge and Furrow Huntington	Undated	462414	456399
51	MYO2955	MON	Ridge and Furrow Huntington	Undated	462679	456354
52	MYO2956	MON	Ridge and Furrow Huntington	Undated	462945	456132
53	MYO2957	MON	Ridge and Furrow Huntington	Undated	462509	456087
54	MYO2958	MON	Ridge and Furrow Huntington	Undated	462133	456202
55	MYO2959	MON	Ridge and Furrow Huntington	Undated	462103	456010
56	MYO2960	MON	Ridge and Furrow Huntington	Undated	462114	455763
57	MYO2961	MON	Ridge and Furrow Huntington	Undated	462456	455807

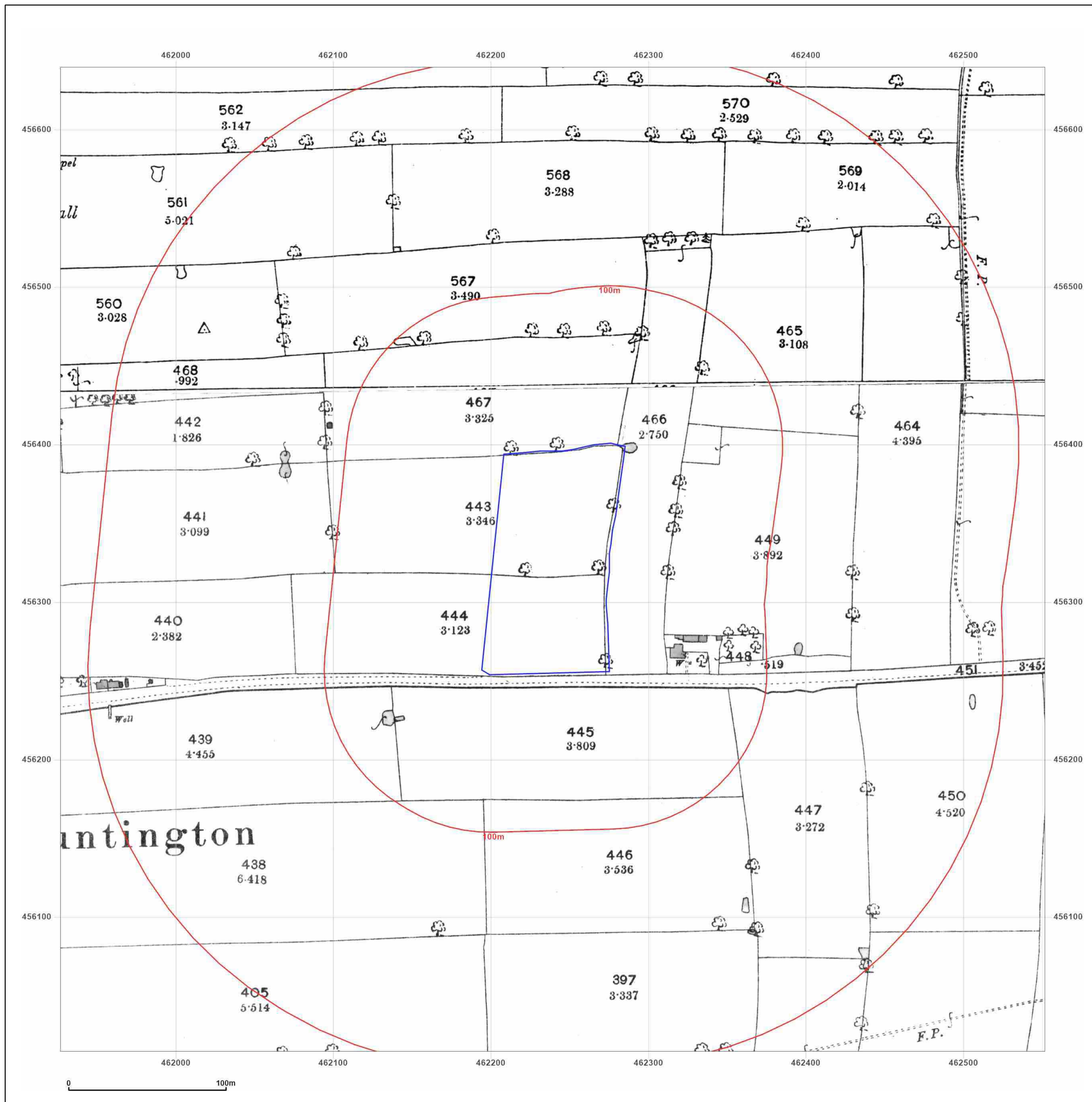
Ecus Reference	YHER Reference	Record Type	Name	Period	Easting	Northing
58	MYO2962	MON	Ridge and Furrow Huntingdon	Undated	462562	455656
59	MYO2963	MON	Ridge and Furrow Huntingdon	Undated	461962	455590
60	MYO2964	MON	Ridge and Furrow Huntingdon	Undated	462017	455430
61	MYO2965	MON	Ridge and Furrow Huntingdon	Undated	461644	455476
62	MYO2966	MON	Ridge and Furrow Huntingdon	Undated	461514	455327
63	MYO2972	MON	Ridge and Furrow Huntingdon	Undated	462063	455195
64	MYO2973	MON	Ridge and Furrow Huntingdon	Undated	462224	455165
65	MYO2974	MON	Ridge and Furrow Huntingdon	Undated	462832	455494
66	MYO2975	MON	Ridge and Furrow Huntingdon	Undated	462478	455119

Table 4. NYHER Event Data Records

YHER Reference	Record Type	Name	Easting	Northing
EYO1331	AERIAL PHOTOGRAPHY	Aerial Photograph	461500	456700
EYO1331	AERIAL PHOTOGRAPHY	Aerial Photograph	461500	456700
EYO1331	AERIAL PHOTOGRAPHY	Aerial Photograph	461500	456700
EYO1332	AERIAL PHOTOGRAPHY	Aerial Photograph	461300	456700
EYO1332	AERIAL PHOTOGRAPHY	Aerial Photograph	461300	456700
EYO1332	AERIAL PHOTOGRAPHY	Aerial Photograph	461300	456700
EYO1541	AERIAL PHOTOGRAPHY	EARSWICK	461900	457300
EYO1541	AERIAL PHOTOGRAPHY	EARSWICK	461900	457300
EYO1541	AERIAL PHOTOGRAPHY	EARSWICK	461900	457300
EYO1698	AERIAL PHOTOGRAPHY	RIG AND FURROW	463000	455900
EYO1698	AERIAL PHOTOGRAPHY	RIG AND FURROW	463000	455900
EYO1698	AERIAL PHOTOGRAPHY	RIG AND FURROW	463000	455900
EYO1864	AERIAL PHOTOGRAPHY	? EARTHWORKS. YAT 3675/01 07	463200	456500
EYO1864	AERIAL PHOTOGRAPHY	? EARTHWORKS. YAT 3675/01 07	463200	456500
EYO1864	AERIAL PHOTOGRAPHY	? EARTHWORKS. YAT 3675/01 07	463200	456500
EYO1866	AERIAL PHOTOGRAPHY	RIG & FURROW.VILLAGE. YAT 3675/03	462500	455700
EYO1866	AERIAL PHOTOGRAPHY	RIG & FURROW.VILLAGE. YAT 3675/03	462500	455700
EYO1866	AERIAL PHOTOGRAPHY	RIG & FURROW.VILLAGE. YAT 3675/03	462500	455700
EYO1867	AERIAL PHOTOGRAPHY	VILLAGE.RIG & FURROW. CIRCULAR FEATURE. YAT 3675/04	462500	456100
EYO1867	AERIAL PHOTOGRAPHY	VILLAGE.RIG & FURROW. CIRCULAR FEATURE. YAT 3675/04	462500	456100
EYO1867	AERIAL PHOTOGRAPHY	VILLAGE.RIG & FURROW. CIRCULAR FEATURE. YAT 3675/04	462500	456100
EYO1868	AERIAL PHOTOGRAPHY	CIRCULAR FEATURE.RIG & FURROW.OUT OF FOCUS. CLOSE-UP OF 04. YAT 3675/05	462600	456000
EYO1868	AERIAL PHOTOGRAPHY	CIRCULAR FEATURE.RIG & FURROW.OUT OF FOCUS. CLOSE-UP OF 04. YAT 3675/05	462600	456000

EYO1868	AERIAL PHOTOGRAPHY	CIRCULAR FEATURE.RIG & FURROW.OUT OF FOCUS. CLOSE-UP OF 04. YAT 3675/05	462600	456000
EYO4089	AERIAL PHOTOGRAPHY	North Riding aerial survey 1972	461380	456670
EYO4097	OBSERVATION	45 Earswick Village	461692	457222
EYO4193	WATCHING BRIEF	Watching Brief at Corner Garth Earswick	462020	457250
EYO4270	BUILDING RECORDING	Observation and Photograph of timbers revealed in west bank of River Foss	461681	455901
EYO4455	WATCHING BRIEF	45 Earswick Village	461695	457221
EYO4510	WATCHING BRIEF	31 Lea Way Huntingdon	462210	455710
EYO4591	WATCHING BRIEF	Watching Brief 1-3, 13A The Village, Huntingdon, York	461711	455980
EYO4698	AERIAL PHOTOGRAPHY	1936 aerial photo	462351	455486
EYO5846	GEOPHYSICAL SURVEY	Land at Monks Cross	462630	455930
EYO5968	AERIAL PHOTOGRAPHY	Flaxton Town Map Aerial Survey	462943	456461
EYO6218	DBA	Land north of Avon Drive	462079	456780
EYO6219	GEOPHYSICAL SURVEY	Land north of Avon Drive	462078	456780
EYO6220	EVALUATION	Land north of Avon Drive	462078	456779
EYO6341	DBA	Hotel development Monks Cross DBA	462570	455368
EYO6406	DBA	Galtres Garden Village HER APP	462885	456887
EYO6570	DBA	LAND AT MONKS CROSS NORTH	462590	455840
EYO6832	DBA	A1237 Strensall Road junction	461982	456937
EYO6869	DBA	Land North of Monk's Cross	462579	455930
EYO691	WATCHING BRIEF	2 Corner Garth Earswick	462020	457250
EYO705	WATCHING BRIEF	All Saints Church Huntingdon	461500	456150
EYO7920	WATCHING BRIEF	47 The Village Earswick	461717	457202
EYO7958	GEOPHYSICAL SURVEY	A1237 York Outer Ring Road Dualling: A19 to Little Hopgrove YORR		
EYO7958	GEOPHYSICAL SURVEY	A1237 York Outer Ring Road Dualling: A19 to Little Hopgrove YORR		
EYO7958	GEOPHYSICAL SURVEY	A1237 York Outer Ring Road Dualling: A19 to Little Hopgrove YORR		
EYO837	EXCAVATION	122 Strensall Road	462063	457131
EYO851	GEOPHYSICAL SURVEY	Joseph Rowntree School Geophysical Survey		
EYO935	AERIAL PHOTOGRAPHY	HUNTINGDON R & F.	462200	456200
EYO937	AERIAL PHOTOGRAPHY	R & F.	462300	457000

Appendix 3: Ordnance Survey Mapping



EMAPSITE™

Site Details:

Client Ref: EMS_845204_1044583
 Report Ref: EMS-845204_1084683
 Grid Ref: 462239, 456327

Map Name: County Series


Map date: 1891-1893

Scale: 1:2,500

Printed at: 1:2,500



Surveyed N/A
 Revised N/A
 Edition N/A
 Copyright N/A
 Levelled N/A



Surveyed 1893
 Revised 1893
 Edition N/A
 Copyright N/A
 Levelled N/A



Produced by
 Groundsure Insights
www.groundsure.com



Supplied by:
www.emapsite.com
sales@emapsite.com

© Crown copyright and database rights 2011 Ordnance Survey 100035207

Production date: 16 February 2023

Map legend available at:
www.groundsure.com/sites/default/files/groundsure_legend.pdf

Site Details:

Client Ref: EMS_845204_1044583
 Report Ref: EMS-845204_1084683
 Grid Ref: 462239, 456327

Map Name: County Series


Map date: 1911

Scale: 1:2,500

Printed at: 1:2,500



Surveyed 1911
 Revised 1911
 Edition N/A
 Copyright N/A
 Levelled N/A



Surveyed 1911
 Revised 1911
 Edition N/A
 Copyright N/A
 Levelled N/A



Produced by
 Groundsure Insights
www.groundsure.com

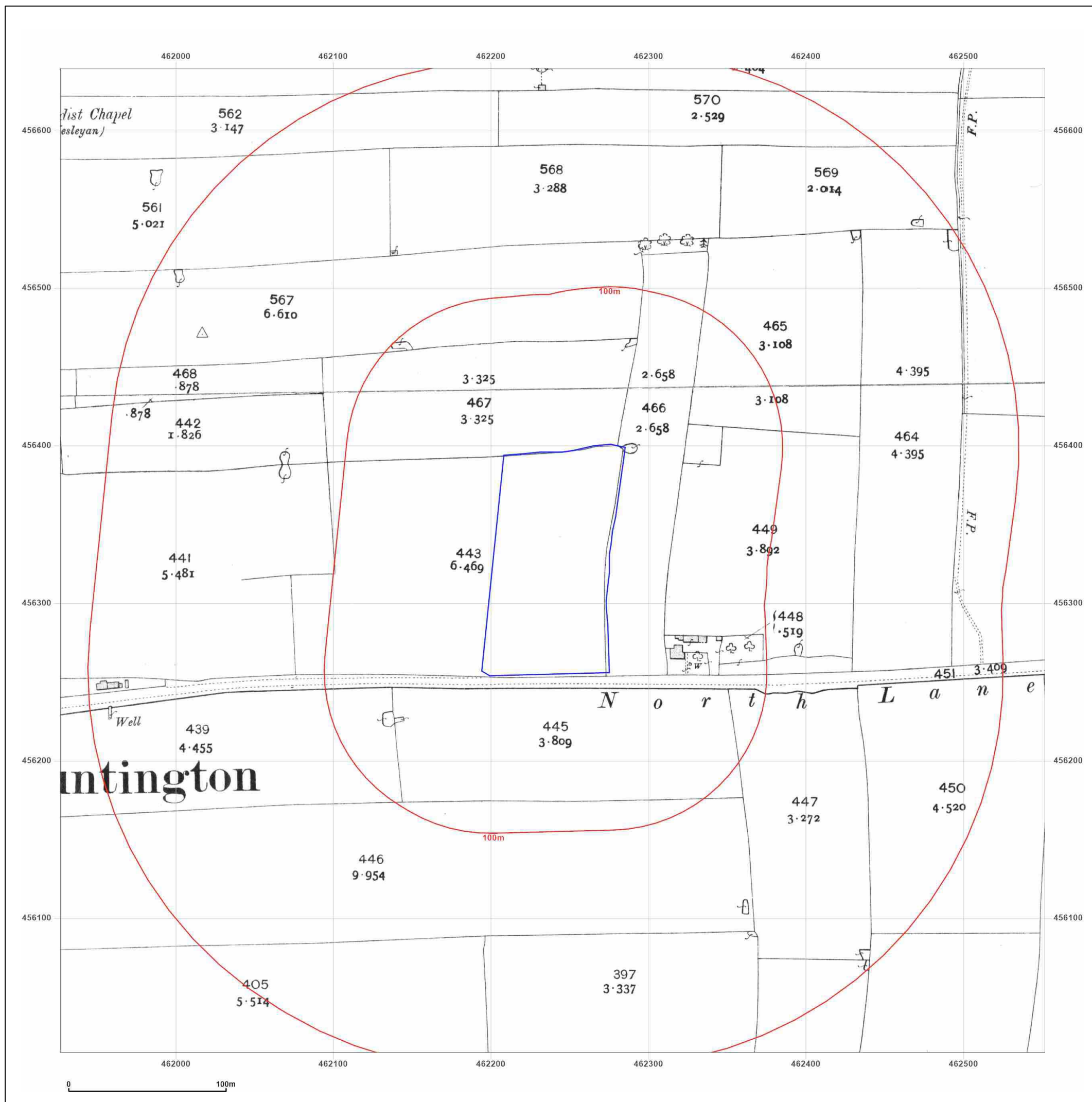


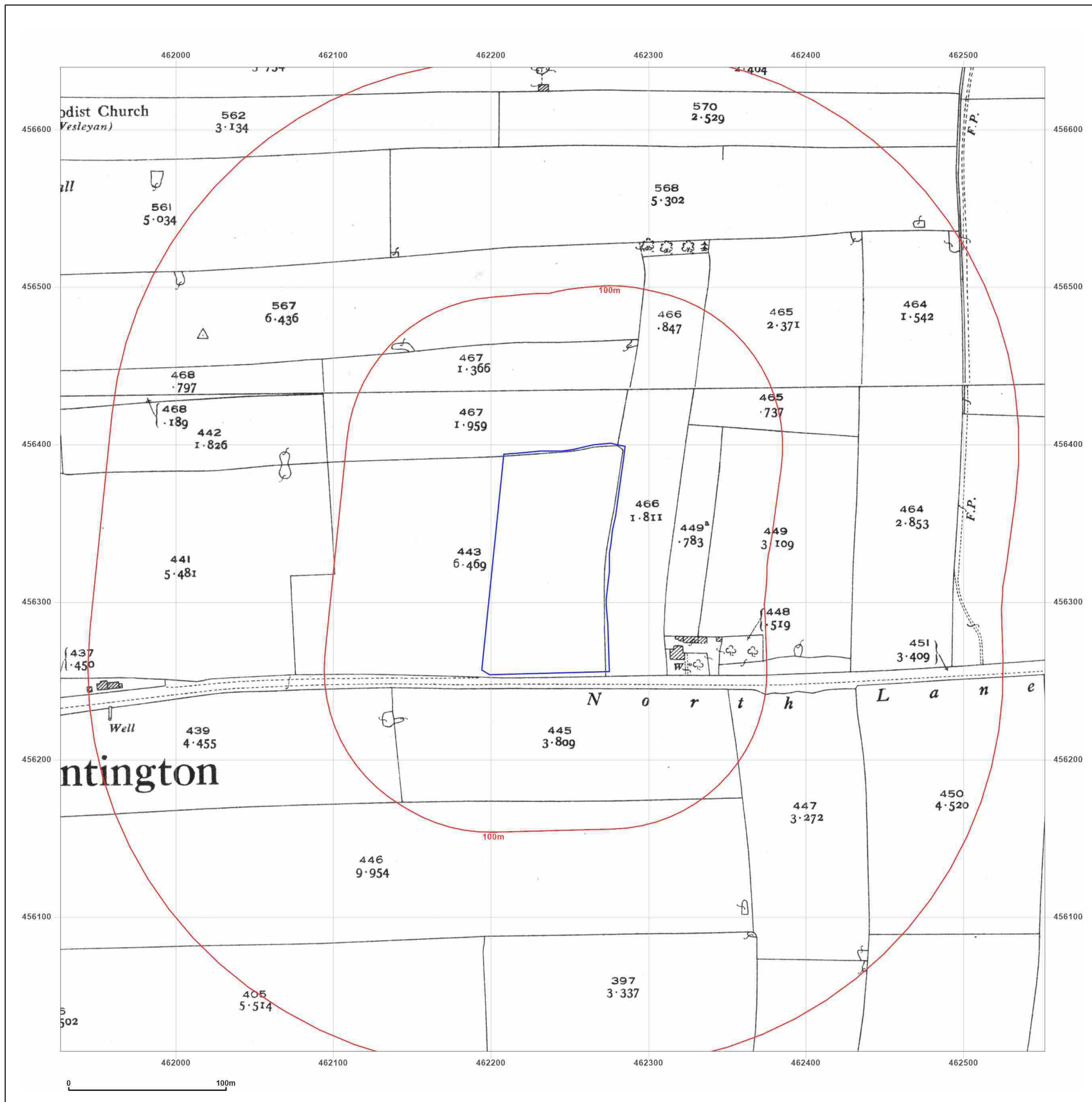
Supplied by:
www.emapsite.com
sales@emapsite.com

© Crown copyright and database rights 2011 Ordnance Survey 100035207

Production date: 16 February 2023

Map legend available at:
www.groundsure.com/sites/default/files/groundsure_legend.pdf





EMAPSITE™

Site Details:

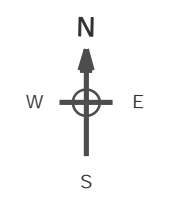
Client Ref: EMS_845204_1044583
 Report Ref: EMS-845204_1084683
 Grid Ref: 462239, 456327

Map Name: County Series

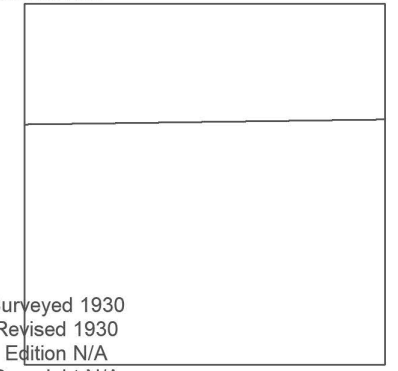
Map date: 1930

Scale: 1:2,500

Printed at: 1:2,500



Surveyed 1930
 Revised 1930
 Edition N/A
 Copyright N/A
 Levelled N/A



Surveyed 1930
 Revised 1930
 Edition N/A
 Copyright N/A
 Levelled N/A



Produced by
 Groundsure Insights
www.groundsure.com

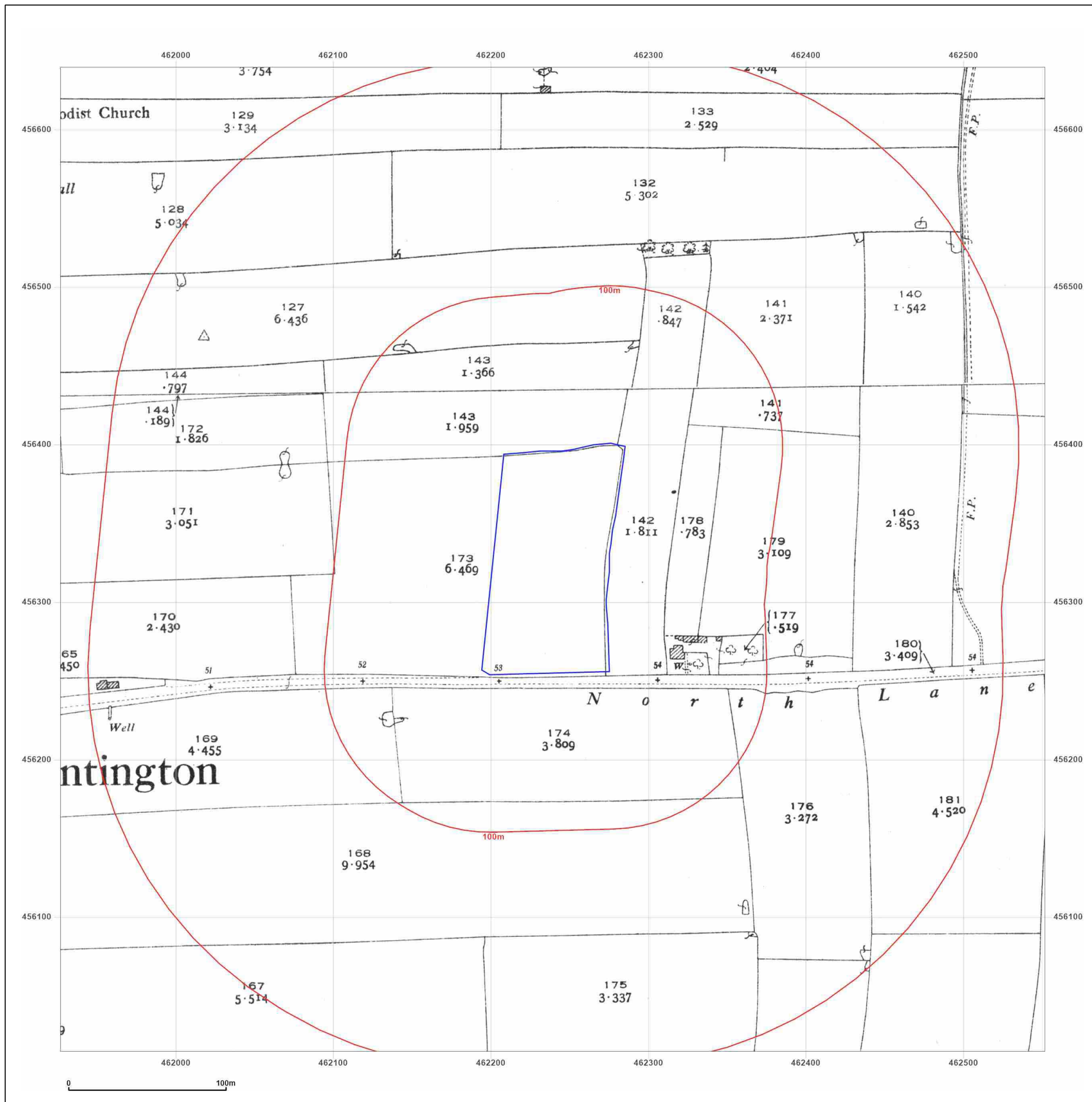


Supplied by:
www.emapsite.com
sales@emapsite.com

© Crown copyright and database rights 2011 Ordnance Survey 100035207

Production date: 16 February 2023

Map legend available at:
www.groundsure.com/sites/default/files/groundsure_legend.pdf



EMAPSITE™

Site Details:

Client Ref: EMS_845204_1044583
 Report Ref: EMS-845204_1084683
 Grid Ref: 462239, 456327

Map Name: County Series


Map date: 1936

Scale: 1:2,500

Printed at: 1:2,500



Surveyed 1936
 Revised 1936
 Edition N/A
 Copyright N/A
 Levelled N/A



Surveyed 1936
 Revised 1936
 Edition N/A
 Copyright N/A
 Levelled N/A



Produced by
 Groundsure Insights
www.groundsure.com



Supplied by:
www.emapsite.com
sales@emapsite.com

© Crown copyright and database rights 2011 Ordnance Survey 100035207

Production date: 16 February 2023

Map legend available at:
www.groundsure.com/sites/default/files/groundsure_legend.pdf

EMAPSITE™

Site Details:

Client Ref: EMS_845204_1044583
Report Ref: EMS-845204_1084683
Grid Ref: 462239, 456327

Map Name: National Grid

Map date: **1958-1959**

Scale: 1:1,250

Printed at: 1:2,000



Surveyed 1958
Revised 1958
Edition N/A
Copyright 1959
Levelled 1937

Surveyed 1958
Revised 1958
Edition N/A
Copyright N/A
Levelled N/A



Produced by
Groundsure Insights
www.groundsure.com



Supplied by:
www.emapsite.com
sales@emapsite.com

© Crown copyright and database rights 2011 Ordnance Survey 100035207

Production date: 16 February 2023

Map legend available at:
www.groundsure.com/sites/default/files/groundsure_legend.pdf



Site Details:

Client Ref: EMS_845204_1044583
 Report Ref: EMS-845204_1084683
 Grid Ref: 462239, 456327

Map Name: National Grid

Map date: 1965-1966

Scale: 1:1,250

Printed at: 1:2,000



Surveyed 1958
 Revised 1965
 Edition N/A
 Copyright 1965
 Levelled 1960

Surveyed 1958
 Revised 1966
 Edition N/A
 Copyright 1966
 Levelled 1960



Produced by
 Groundsure Insights
www.groundsure.com



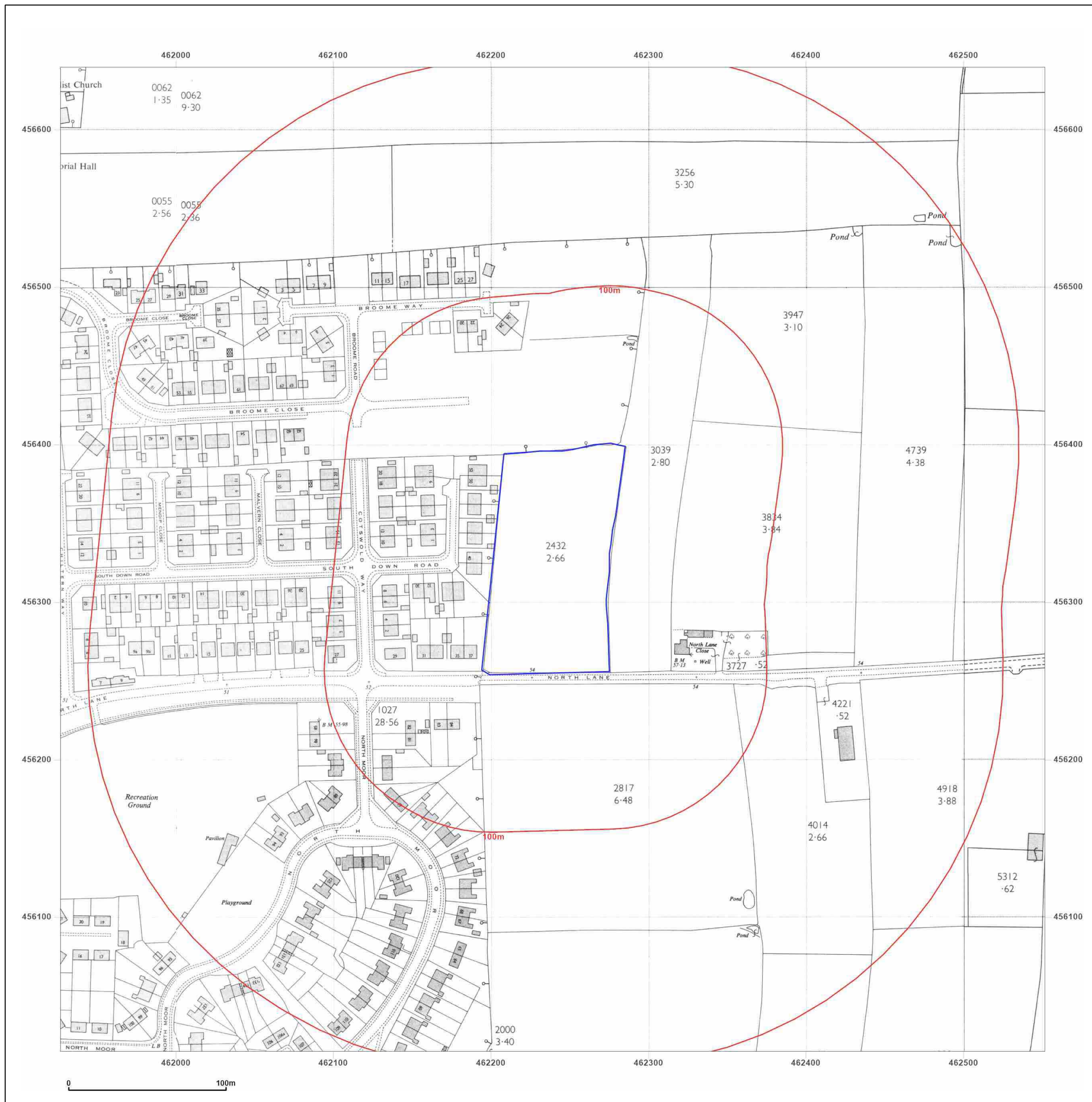
Supplied by:
www.emapsite.com
sales@emapsite.com

© Crown copyright and database rights 2011 Ordnance Survey 100035207

Production date: 16 February 2023

Map legend available at:
www.groundsure.com/sites/default/files/groundsure_legend.pdf



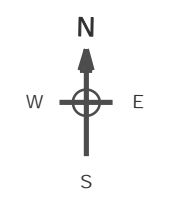


EMAPSITE™


Site Details:

Client Ref: EMS_845204_1044583
 Report Ref: EMS-845204_1084683
 Grid Ref: 462239, 456327

Map Name: National Grid
 Map date: **1967-1968**
 Scale: 1:2,500
 Printed at: 1:2,500



Surveyed 1967
 Revised 1967
 Edition N/A
 Copyright 1968
 Levelled 1960



Surveyed 1966
 Revised 1966
 Edition N/A
 Copyright 1967
 Levelled 1960



Produced by
 Groundsure Insights
www.groundsure.com



Supplied by:
www.emapsite.com
sales@emapsite.com

© Crown copyright and database rights 2011 Ordnance Survey 100035207

Production date: 16 February 2023

Map legend available at:
www.groundsure.com/sites/default/files/groundsure_legend.pdf

Site Details:

Client Ref: EMS_845204_1044583
 Report Ref: EMS-845204_1084683
 Grid Ref: 462239, 456327

Map Name: National Grid


Map date: 1976-1981

Scale: 1:1,250

Printed at: 1:2,000



Surveyed 1980
 Revised 1980
 Edition N/A
 Copyright 1981
 Levelled 1960



Surveyed 1958
 Revised 1966
 Edition N/A
 Copyright 1976
 Levelled 1960



Produced by
 Groundsure Insights
www.groundsure.com



Supplied by:
www.emapsite.com
sales@emapsite.com

© Crown copyright and database rights 2011 Ordnance Survey 100035207

Production date: 16 February 2023

Map legend available at:
www.groundsure.com/sites/default/files/groundsure_legend.pdf



EMAPSITE™

Site Details:

Client Ref: EMS_845204_1044583
 Report Ref: EMS-845204_1084683
 Grid Ref: 462239, 456327

Map Name: National Grid

Map date: 1987-1989

Scale: 1:1,250

Printed at: 1:2,000




Surveyed 1960
 Revised 1989
 Edition N/A
 Copyright 1989
 Levelled 1960

Surveyed 1960
 Revised 1987
 Edition N/A
 Copyright 1987
 Levelled 1960

Surveyed 1960
 Revised 1989
 Edition N/A
 Copyright 1989
 Levelled 1960

Surveyed N/A
 Revised N/A
 Edition N/A
 Copyright 1989
 Levelled 1960



Produced by
 Groundsure Insights
www.groundsure.com

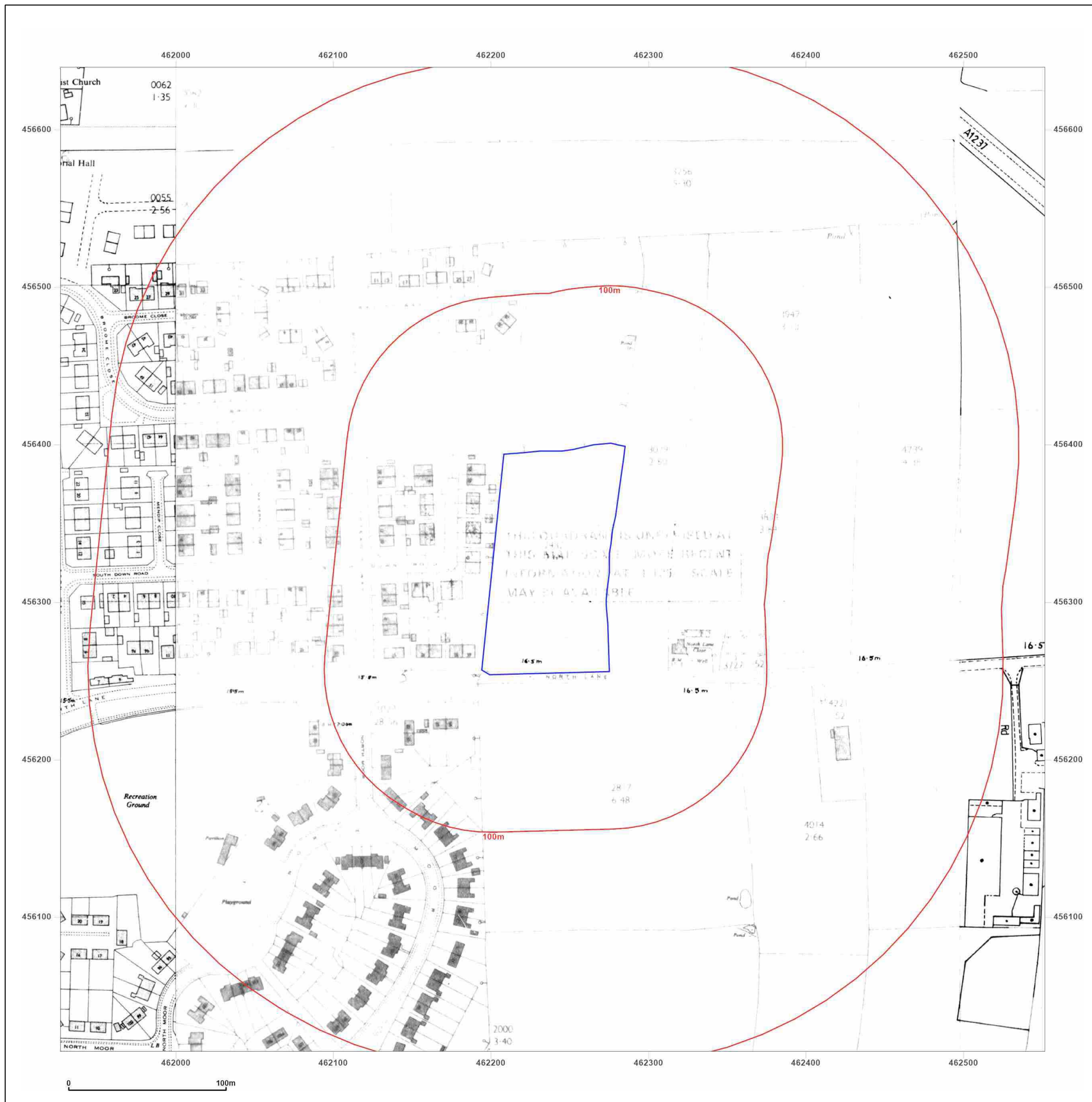


Supplied by:
www.emapsite.com
sales@emapsite.com

© Crown copyright and database rights 2011 Ordnance Survey 100035207

Production date: 16 February 2023

Map legend available at:
www.groundsure.com/sites/default/files/groundsure_legend.pdf



EMAPSITE™

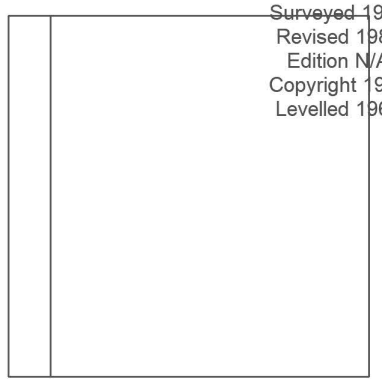
Site Details:

Client Ref: EMS_845204_1044583
 Report Ref: EMS-845204_1084683
 Grid Ref: 462239, 456327

Map Name: National Grid
 Map date: 1988-1989
 Scale: 1:2,500
 Printed at: 1:2,500



Surveyed 1960
 Revised 1989
 Edition N/A
 Copyright 1989
 Levelled 1960



Surveyed 1960
 Revised 1988
 Edition N/A
 Copyright 1988
 Levelled 1960



Produced by
 Groundsure Insights
www.groundsure.com



Supplied by:
www.emapsite.com
sales@emapsite.com

© Crown copyright and database rights 2011 Ordnance Survey 100035207

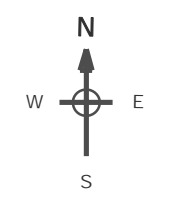
Production date: 16 February 2023

Map legend available at:
www.groundsure.com/sites/default/files/groundsure_legend.pdf

Site Details:


Client Ref: EMS_845204_1044583
 Report Ref: EMS-845204_1084683
 Grid Ref: 462239, 456327

Map Name: National Grid
 Map date: 1993
 Scale: 1:1,250
 Printed at: 1:2,000



Surveyed 1993	Surveyed 1993
Revised 1993	Revised 1993
Edition N/A	Edition N/A
Copyright N/A	Copyright N/A
Levelled N/A	Levelled N/A

Surveyed 1993	Surveyed 1993
Revised N/A	Revised 1993
Edition N/A	Edition N/A
Copyright 1993	Copyright N/A
Levelled N/A	Levelled N/A



Produced by
 Groundsure Insights
www.groundsure.com



Supplied by:
www.emapsite.com
sales@emapsite.com




EMAPSITE™

Site Details:

Client Ref: EMS_845204_1044583
 Report Ref: EMS-845204_1084683
 Grid Ref: 462239, 456327

Map Name: LandLine
 Map date: 2003
 Scale: 1:1,250
 Printed at: 1:1,250



Produced by
 Groundsure Insights
www.groundsure.com



Supplied by:
www.emapsite.com
sales@emapsite.com

© Crown copyright and database rights 2011 Ordnance Survey 100035207

Production date: 16 February 2023

Map legend available at:
www.groundsure.com/sites/default/files/groundsure_legend.pdf

